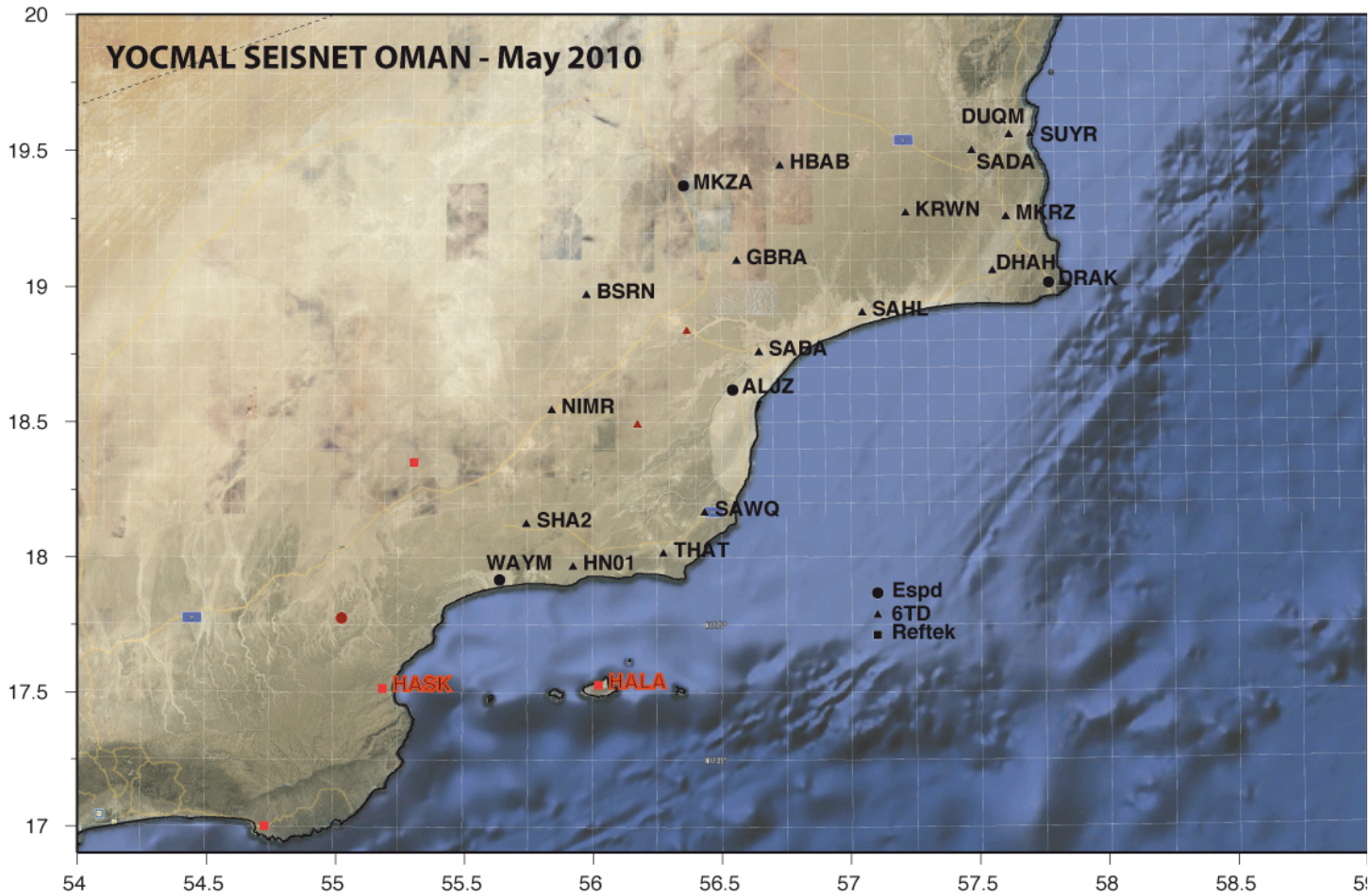




YOUNG CONJUGATE MARGINS LABORATORY

YOCMAL SEISNET

OMAN



Deployment team

S. Leroy and Ali AL-Lazki

V. Lane, F. Bache, G. Stuart, F. Lucazeau, M. Bonnin, B.



DR SYLVIE LEROY _____ CNRS · IStEP · Univ. Paris 06 · Case 129 · 4 place Jussieu 75252 Paris Cedex 05

sylvie.leroy@upmc.fr - Tel: 00 33 (0)144 273 408 - Fax: 00 33 (0)144 275 085

DR FRANCIS LUCAZEAU _____ lucazeau@ipgp.jussieu.fr - Tel: 00 33 (0)144 270 223 - Fax: 00 33 (0)144 279 969

PR PHILIPPE RAZIN _____ Philippe.RAZIN@egid.u-bordeaux3.fr - Tel: 00 33 (0)557 121 030

PR GIANRETO MANATSCHAL _____ manatschal@illite.u-strasbg.fr

Financé par
ANR

Site name: Wadi Dhahr

Site code: DHAH

Network code: XW

Deployment team: FB, VL & SL

WGS84 - Latitude: 19.05782

Longitude: 57.54531

Altitude: 111 m

Instrument type: 6TD

Sensor serial: T6102

Date of deployment: 10 May 2010



Site name: Shaleem

Site code: SHA2

Network code: XW

Deployment team: FB, VL & SL

WGS84 - Latitude: 18.12032 **Longitude:** 55.74069

Altitude: 265 m

Instrument type: 6TD

Sensor serial: T6081

Date of deployment: 8 May 2010



Site name: Sawqrah

Site code: SAWQ

Network code: XW

Deployment team: FB, VL & SL

WGS84 - Latitude: 18.16182 Longitude: 56.43142

Altitude: 178 m

Instrument type: 6TD

Sensor serial: T6011

Date of deployment: 9 May 2010



Site name: Sharbithat **Site code:** THAT **Network code:** XW
Deployment team: FB, VL & SL
WGS84 - Latitude: 18.00929 **Longitude:** 56.27176 **Altitude:** 128 m
Instrument type: 6TD **Sensor serial:** T6112
Date of deployment: 9 May 2010




Site name: HN01 road Site code: HN01 Network code: XW
Deployment team: FB, VL & SL
WGS84 - Latitude: 17.96137 Longitude: 55.92104 Altitude: 251 m
Instrument type: 6TD Sensor serial: T61411
Date of deployment: 9 May 2010



Site name: Nmir **Site code:** NIMR **Network code:** XW
Deployment team: FB, VL & SL
WGS84 - Latitude: 18.54140 **Longitude:** 55.83780 **Altitude:** 240 m
Instrument type: 6TD **Sensor serial:** T6058
Date of deployment: 8 May 2010



Site name: Shuwyamiah **Site code:** WAYM **Network code:** XW
Deployment team: FB, VL & SL
WGS84 - Latitude: 17.91532 **Longitude:** 55.64366 **Altitude:** 2 m
Instrument type: ESPD **Sensor serial:** T35481
Date of deployment: 8 May 2010



Site name: Madrasah Site code: DRAK Network code: XW
Deployment team: FB, VL & SL
WGS84 - Latitude: 19.01522 Longitude: 57.76096 Altitude: 116 m
Instrument type: ESPD Sensor serial: T34585
Date of deployment: 10 May 2010



Site name: Mukhaizna
Deployment Team: Graham Stuart,
Badhr, Ali Al Laski, Mickaël Bonnin, Francis
Lucazeau, Sylvie Leroy, François Bache,
Victoria
WGS84 - Latitude: 19.369580° N
Instrument Type: ESPD
Date of deployment: 11/05/2010

Site name: MKZA **Network:** YOCMAL
Longitude: 56.347850° E **Elevation:** 163 m
Sensor serial: T35468




Site name: Ghubra
Deployment Team: Graham Stuart,
Badhr, Ali Al Laski, Mickaël Bonnin, Francis
Lucazeau
WGS84 - Latitude: 19.09200° N
Instrument Type: 6TD
Date of deployment: 11/05/2010

Site name: GBRA **Network:** YOCMAL
Longitude: 56.55295° E **Elevation:** 150 m
Sensor serial: 6016



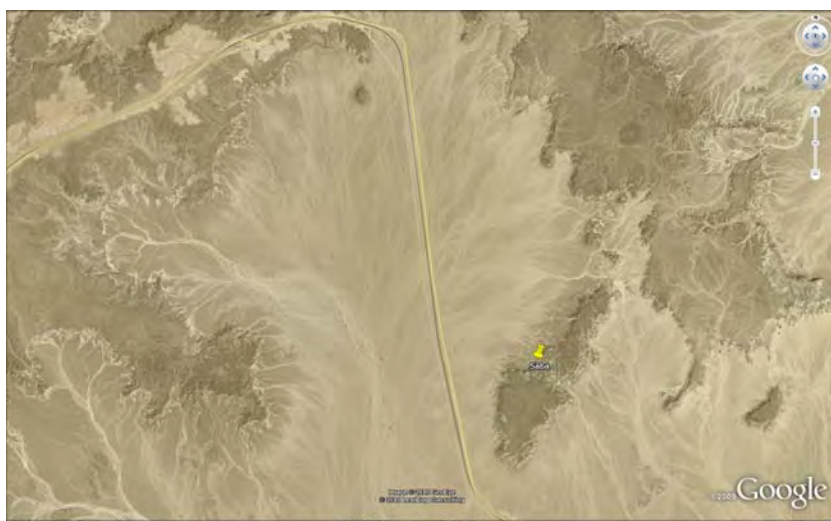
Site name: AL Jazir
Deployment Team: Graham Stuart,
Badhr, Ali Al Laski, Mickaël Bonnin, Francis
Lucazeau
WGS84 - Latitude: 18.61567° N
Instrument Type: ESPD
Date of deployment: 12/05/2010

Site name: ALJZ **Network:** YOCMAL
Longitude: 56.53891° E **Elevation:** 45 m
Sensor serial: T35446



Site name: Saba
Deployment Team: Graham Stuart,
Badhr, Ali Al Laski, Mickaël Bonnin, Francis
Lucazeau
WGS84 - Latitude: 18.75569° N
Instrument Type: 6TD
Date of deployment: 12/05/2010

Site name: SABA **Network:** YOCMAL
Longitude: 56.64000° E **Elevation:** 110 m
Sensor serial: T6222



Site name: Al Duqm
Deployment Team: Graham Stuart,
Badhr, Ali Al Laski, Mickaël Bonnin, Francis
Lucazeau
WGS84 - Latitude: 19.55879° N
Instrument Type: 6TD
Date of deployment: 13/05/2010

Site name: DUQM **Network:** YOCMAL
Longitude: 57.60900° E **Elevation:** 56 m
Sensor serial: T6065



Site name:
Deployment Team: Graham Stuart,
Badhr, Ali Al Laski, Mickaël Bonnin, Francis
Lucazeau
WGS84 - Latitude: 19.56070° N
Instrument Type: 6TD
Date of deployment: 13/05/2010

Site name: SUYR **Network:** YOCMAL
Longitude: 57.69041° E **Elevation:** 43 m
Sensor serial: T6049



Site name: As Sadanat
Deployment Team: Graham Stuart,
Badhr, Ali Al Laski, Mickaël Bonnin, Francis
Lucazeau
WGS84 - Latitude: 19.50073° N
Instrument Type: 6TD
Date of deployment: 13/05/2010

Site name: SADA **Network:** YOCMAL
Longitude: 57.46497° E **Elevation:** 186 m
Sensor serial: T6197



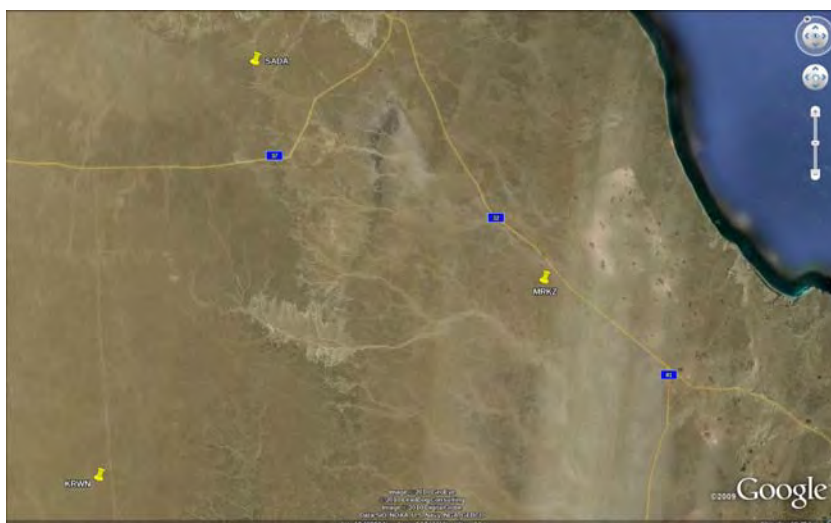

Site name: Ras Markaz
Deployment Team: Graham Stuart,
Badhr, Ali Al Laski, Mickaël Bonnin, Francis
Lucazeau
WGS84 - Latitude: 19.25776° N
Instrument Type: 6TD
Date of deployment: 14/05/2010

Site name: MKRZ **Network:** YOCMAL
Longitude: 57.59683° E **Elevation:** 72 m
Sensor serial: T6149




Site name: Karawan
Deployment Team: Graham Stuart,
Badhr, Ali Al Laski, Mickaël Bonnin, Francis
Lucazeau
WGS84 - Latitude: 19.27024° N
Instrument Type: 6TD
Date of deployment: 14/05/2010

Site name: KRWN **Network:** YOCMAL
Longitude: 57.20807° E **Elevation:** 150 m
Sensor serial: T6192



Site name: Sahel Al Jazir
Deployment Team: Graham Stuart,
Badhr, Ali Al Laski, Mickaël Bonnin, Francis
Lucazeau
WGS84 - Latitude: 18.90190° N
Instrument Type: 6TD
Date of deployment: 14/05/2010

Site name: SAHL **Network:** YOCMAL
Longitude: 57.04023° E **Elevation:** 44 m
Sensor serial: T6205



Site name: Bushran
Deployment Team: Graham Stuart,
Badhr, Ali Al Laski, Mickaël Bonnin, Francis
Lucazeau
WGS84 - Latitude: 18.96629° N
Instrument Type: 6TD
Date of deployment: 15/05/2010

Site name: BSRN **Network:** YOCMAL
Longitude: 55.97220° E **Elevation:** 210 m
Sensor serial: T6106



Site name: Habab
Deployment Team: Graham Stuart,
Badhr, Ali Al Laski, Mickaël Bonnin, Francis
Lucazeau
WGS84 - Latitude: 19.44326° N
Instrument Type: 6TD (16Gb)
Date of deployment: 15/05/2010

Site name: HBAB **Network:** YOCMAL
Longitude: 56.72184° E **Elevation:** 155 m
Sensor serial: T3238

